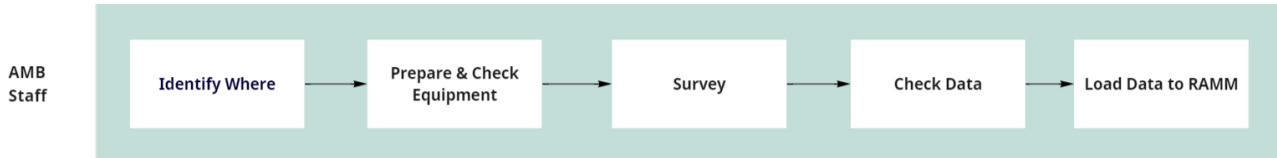


# Network Road Roughness Survey Process

16/03/2026 10:32 am +10





<b>Purpose</b>	To describe the steps for carrying out a road roughness survey
<b>Process Owner</b>	
<b>Inputs</b>	
<b>Outputs</b>	
<b>Systems Involved</b>	
<b>Last Updated</b>	

Procedure steps .....

## Identify Where Survey Required


1. Look up Survey Programme
2. Determine the extents and type of survey required

 You should maintain a long term road survey programme that sets out how often each road should be surveyed and with what type of survey.

 If you get special instructions to undertake a survey, remember to adjust the long term programme so that you maintain the appropriate survey frequency per road section.

## Prepare & Check Equipment

1. Step 1
2. Step 2

 Enough time needs to be allowed for any required equipment callibration prior to the start of the survey

---

## Carry Out Survey

1. Step 1
2. Step 2
3. Step 3

If the survey work is to be undertaken by external parties then provide them with this article.[Dataset Overview: Road Roughness](#)

This procedure belongs to the [Network Road Roughness Survey Process](#)

## Check Data

1. Step 1
2. Step 2

## Load Data into RAMM

1. Step 1
  2. Step 2
-